





















Legend

Zoning

 A-1: Agriculture - Large Lot	 MF-2: Multi-Family Residential - Medium Density
 A-2: Agriculture - Small Lot	 NB: Neighborhood Business
 DB: Downtown Business	 R/OS: Recreation/Open Space
 GB: General Business	 RC: Residential Core Conservancy
 HB: Heavy Business	 RR: Rural Residential
 HI: Heavy Industrial	 SF-1: Single-Family Residential - Large Lot
 Institutional	 SF-2: Single-Family Residential - Medium Lot
 LI: Light Industrial	 SF-3: Single-Family & Two-Family Residential - Small Lot
 MF-1: Multi-Family Residential - Low Density	 SF-4: Single-Family Residential - Traditional
	 Hunzinger Farm PUD
	 ParcelBoundaries_Clip